





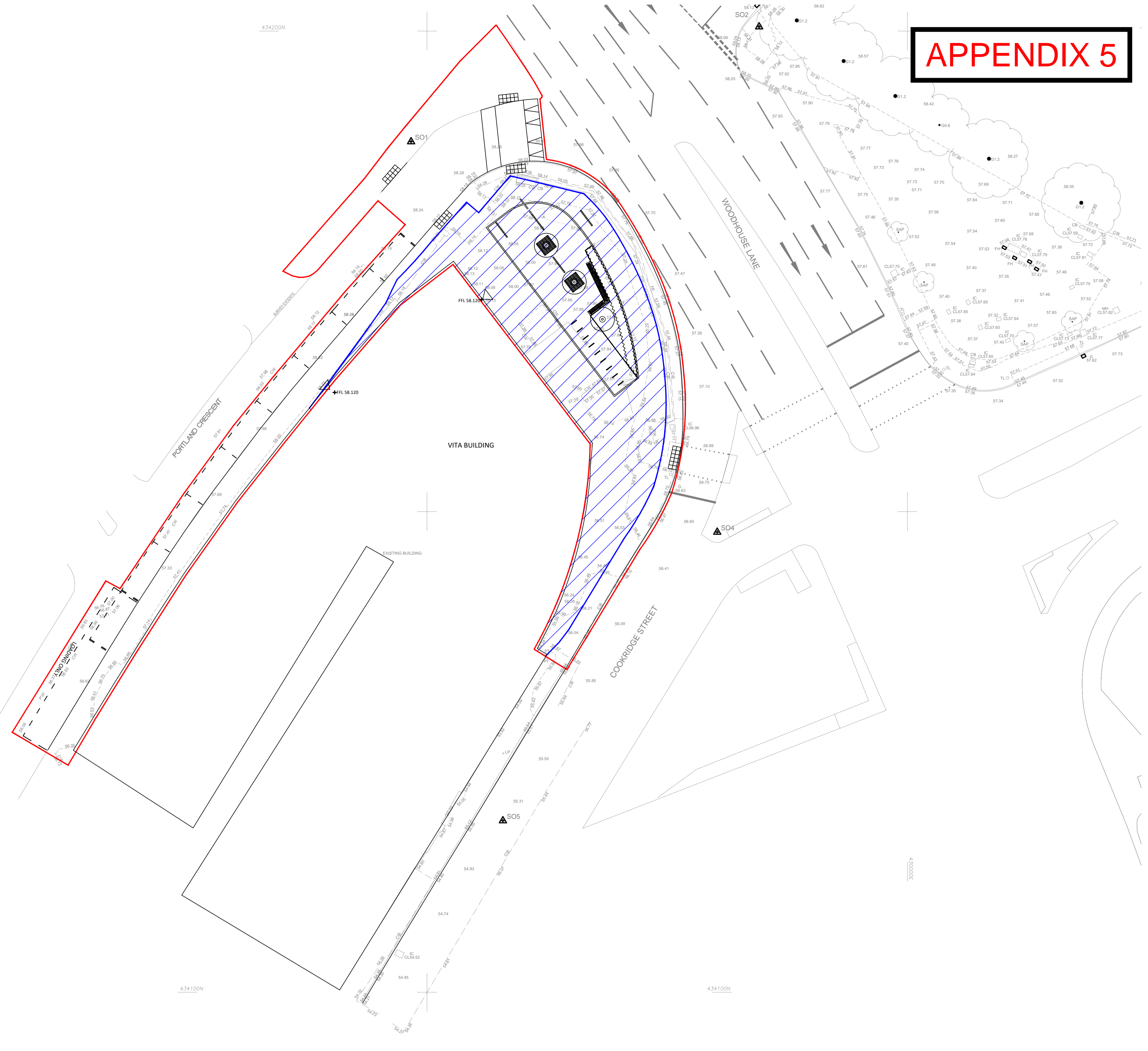
APPENDIX 5

GENERAL NOTES:

1. THIS DRAWING IS TO BE READ IN CONJUNCTION WITH ALL RELEVANT ARCHITECTS AND ENGINEERS DRAWINGS AND SPECIFICATIONS.
2. DO NOT SCALE THIS DRAWING. ANY AMBIGUITIES, OMISSIONS AND ERRORS ON DRAWINGS SHALL BE BROUGHT TO THE ENGINEERS ATTENTION IMMEDIATELY. ALL DIMENSIONS MUST BE CHECKED / VERIFIED ON SITE.
3. ALL DIMENSIONS ARE IN MILLIMETRES UNLESS NOTED OTHERWISE.
4. FOR GENERAL NOTES REFER TO DRAWING.

KEY

-  SECTION 278 BOUNDARY
-  LAND TO BE OFFERED UP FOR ADOPTION



P03	LAYOUT UPDATED	19/06/19	PG	HS
P02	BOUNDARY UPDATED	01/05/19	MF	HS
P01	FIRST ISSUE	15/04/19	PG	HS
Rev:	Description:	Date:	By:	Chkd:



Merchant Exchange, 17-19 Whitworth Street, West Manchester M1 5WG
 0161 235 2354
 manchester@curtins.com
 www.curtins.com

Civils & Structures • Transport Planning • Environmental • Infrastructure • Geotechnical • Conservation & Heritage • Principal Designer
 Birmingham • Bristol • Cambridge • Cardiff • Dublin • Eddleburgh • Edinburgh • Glasgow • Kentish • Liverpool • London • Manchester • Nottingham

Status: **ISSUED FOR INFORMATION** S2

Project: **VITA II LEEDS**

Dwg Title: **LEGAL BOUNDARIES**

Size:	Date:	Drawn By:	Designed By:	Checked By:
A1	15/04/19	HS	HS	AR

Scale: 1:200
 Project No: 070589 - CUR - 00 - ZZ - DR - D - 75007 -P03

I:\msd\Projects\07001 - 071000\070589 - VITA II Leeds\KMA\Q4-Production\A4-Models\Drawings\CAD